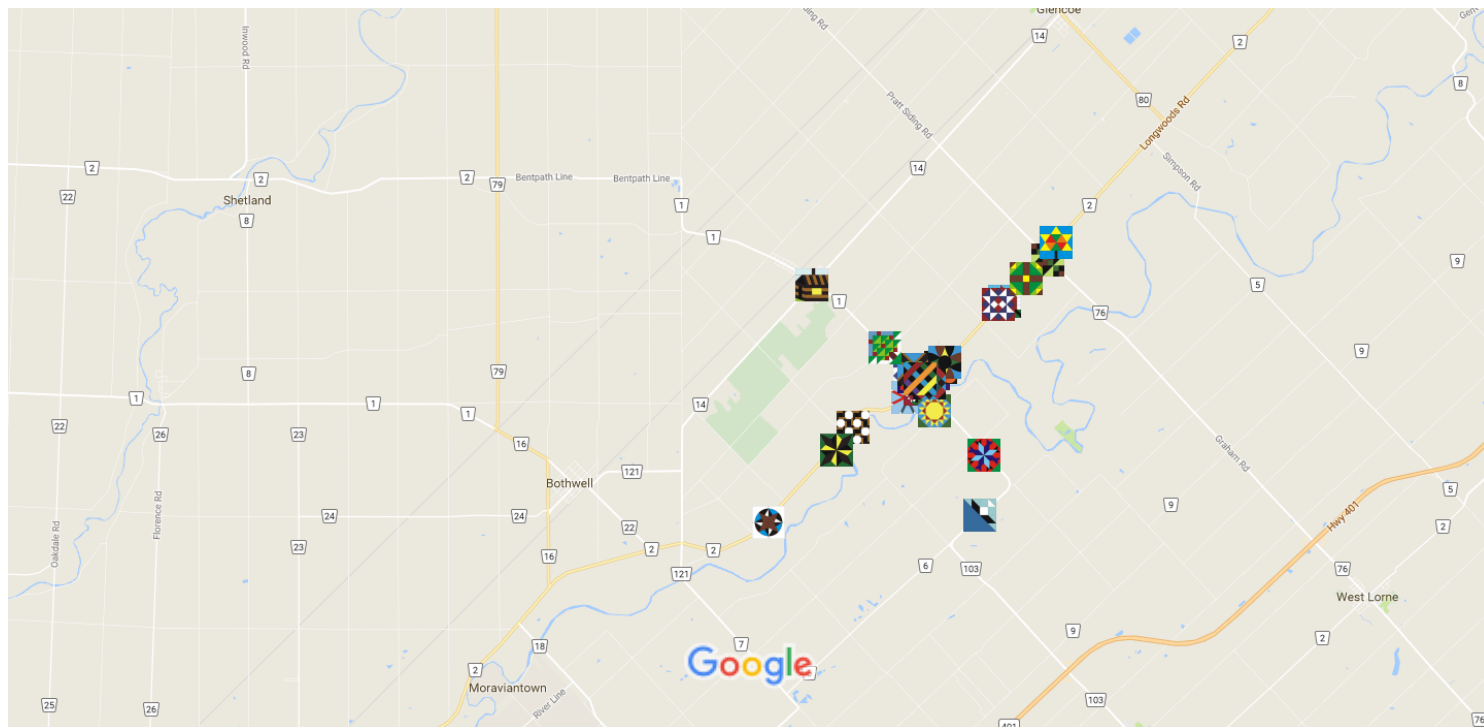



Google Maps Wardsville Barn Quilt Trail
































Données cartographiques ©2017 Google Canada 2 km

Wardsville Barn Quilt Trail

Welcome to the Wardsville Bicentennial George Ward Commemorative Barn Quilt Trail. Thirty unique quilt blocks symbolize the life of George and Margaret Ward. Their struggle to homestead this great area and their involvement in the War 1812 tell a true tale of great Canadian heroes. Start anywhere and enjoy the story of the life of our community's founders. Enjoy the route. Text was written Rosemary Cranney, Rebecca Clark and Ken Willis. Main project sponsor was Heritage Canada.

 [Ouvrir dans My Maps](#)

-  Spirit Of Ward Mural
-  1. Double Irish Chain- 1789 Longwoods Road, Wardsville
-  2. The Cross-1870 Longwoods Rd, Wardsville
-  3. Old Country Church-21911 Hagerty Road, Wardsville
-  4. Church Window-207 Church Street, Wardsville
-  5. Soldiers-2415 Longwoods Rd, Wardsville
-  6. Ship at Sea
-  7. Union Jack
-  8 Battle of Three Rivers

-  9. Compass
-  10. Crossed Canoes
-  11. Wagon Tracks
-  12. Woodland Path
-  13. Salute to Colors
-  14. Twisted Rope
-  15. Victory: War ends in 1814
-  16. Carpenter's Square
-  17. The Tree of Life
-  18. George Ward's Inn
-  19. Farmer's Wife
-  20. Corn, beans and wheat
-  21. Water Wheel
-  22. Grist Mill
-  23. Turkey Tracks
-  24. Bounty from the Thames
-  25. Apple Tree
-  26. Indian Paintbrush
-  27. Rising Sun
-  28. Tombstone
-  29. Path To Peace
-  30. Centennial Maple Leaf

[MOINS](#)